

Bicycle Map INSET A



Surry County

Comprehensive Transportation Plan

Plan date: December 21, 2011

Revised: January 31, 2012

On-road

- Existing
- Needs Improvement
- Recommended

Off-road


- Existing
- Needs Improvement
- Recommended

Multi-Use Paths

- Existing
- Needs Improvement
- Recommended

Existing Grade Separation

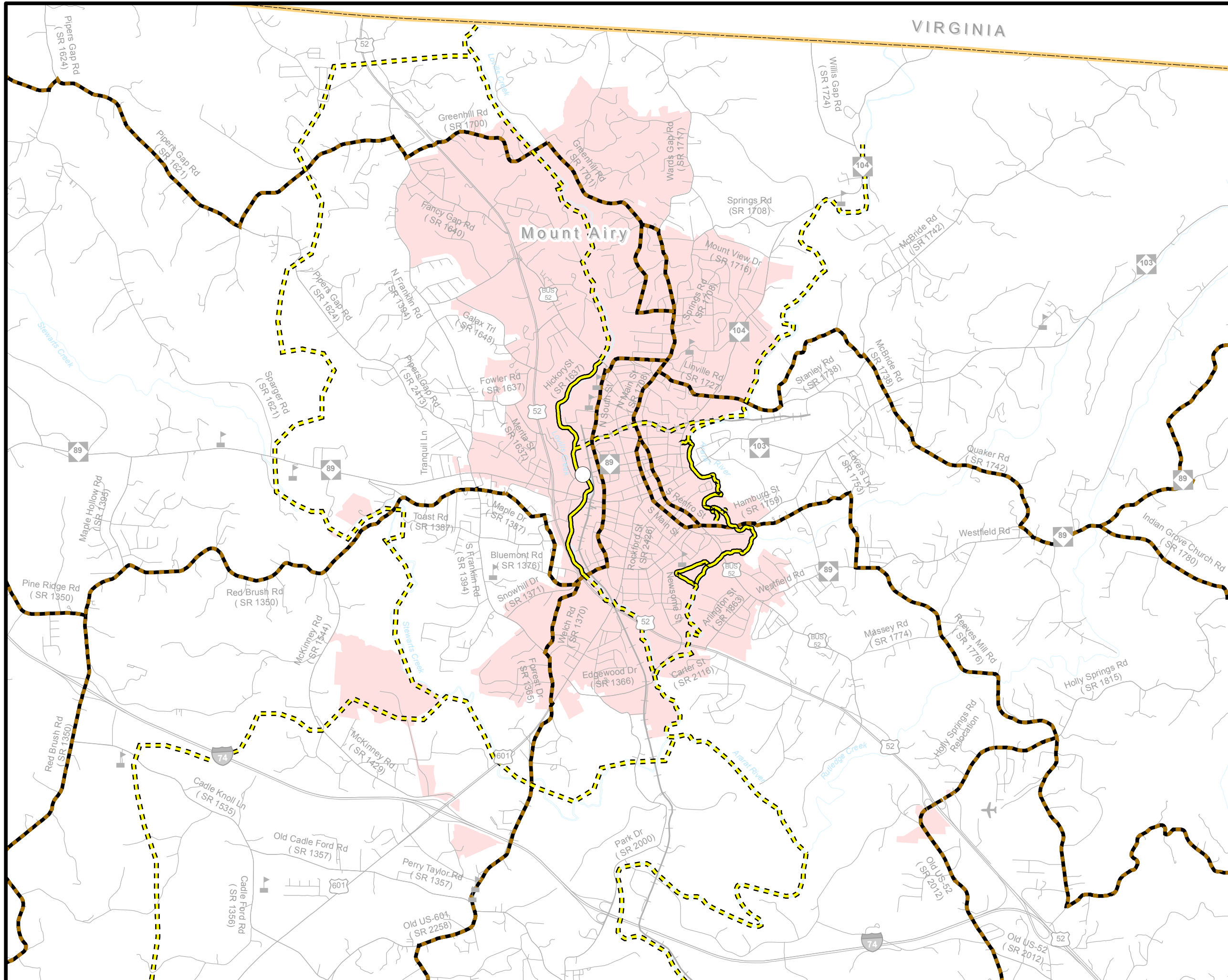
Proposed Grade Separation




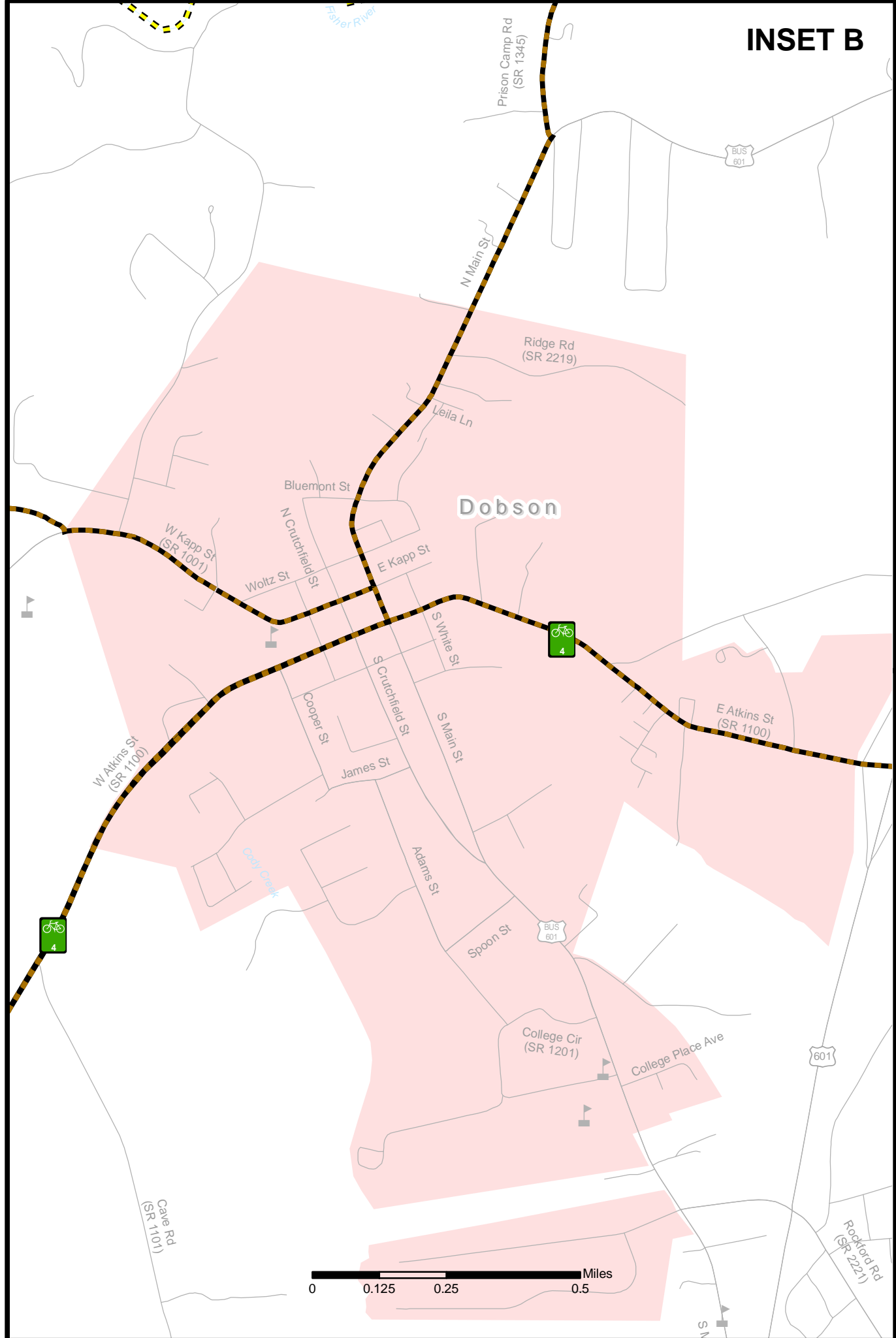
Sheet 4A of 5

Base map date: April 14, 2011


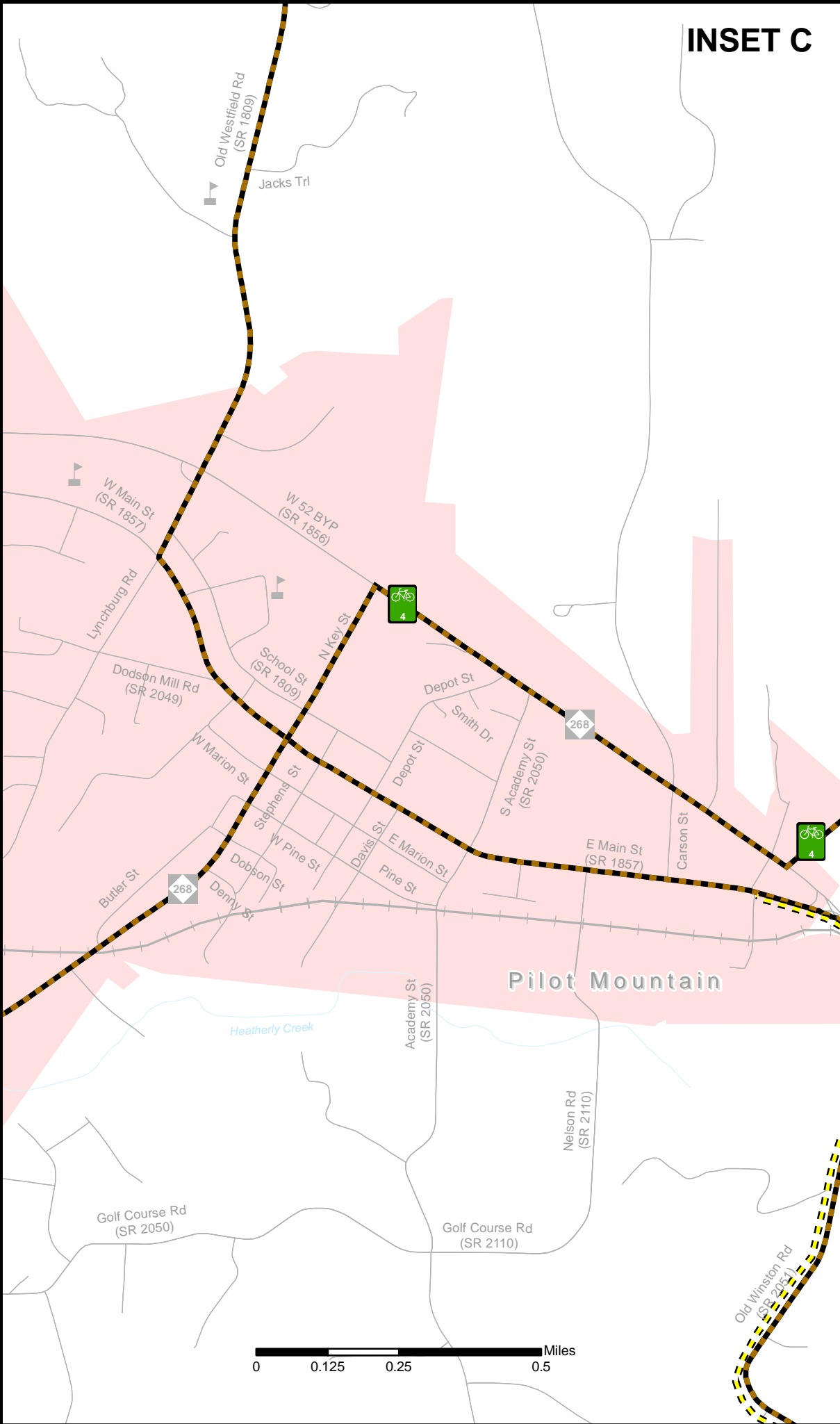
Refer to CTP document for more details



INSET B



INSET C



**Bicycle Map
INSETS B & C**




Surry County

**Comprehensive
Transportation Plan**

Plan date: December 21, 2011
Revised: January 31, 2012

- On-road**
 - Existing
 - Needs Improvement
 - Recommended
- Off-road**
 - Existing
 - Needs Improvement
 - Recommended
- Multi-Use Paths**
 - Existing
 - Needs Improvement
 - Recommended
- Existing Grade Separation
- Proposed Grade Separation



Sheet 4B of 5

Base map date: April 14, 2011
Refer to CTP document for more details